

A00363



Australian Government

Department of Infrastructure and Transport

Aviation Transport Security Act 2004

NOTICE OF REVOCATION/DECLARATION OF SECURITY CONTROLLED AIRPORT AND AIRSIDE AREA – GOLD COAST AIRPORT LTD

I, **MARK STEPHEN SHEEN**, A/g General Manager, Transport Security Operations Branch, Office of Transport Security, Department of Infrastructure and Transport:

REVOKE the declaration of Gold Coast Airport Ltd as a security controlled airport as listed in the *Gazette No. GN37, 22 September 2010* under section 28 of the *Aviation Transport Security Act 2004* (the Act); and

DECLARE that Gold Coast Airport Ltd is a security controlled airport under section 28 of the Act.

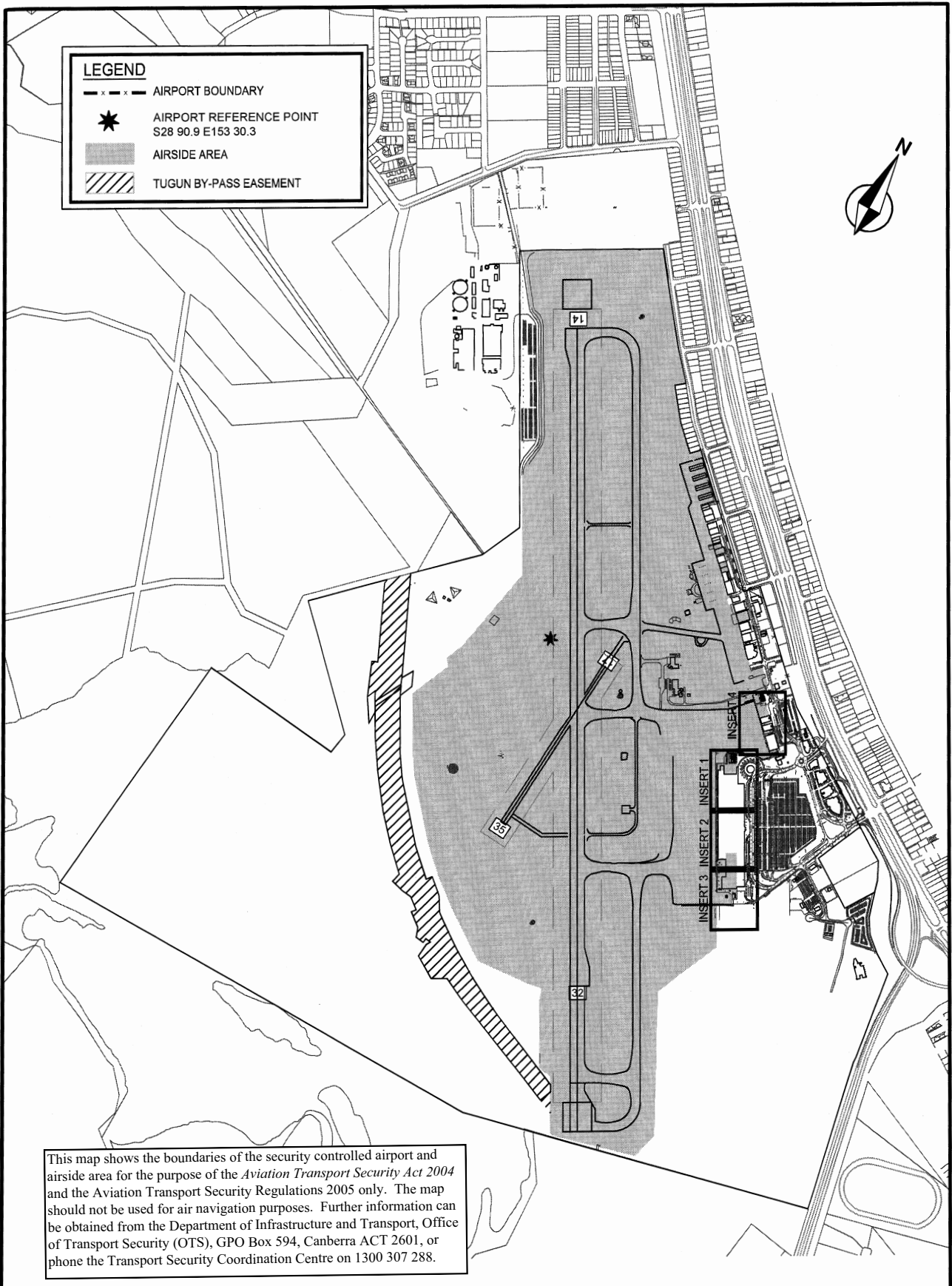
In accordance with section 29 of the Act, this notice **ESTABLISHES**, an airside area for Gold Coast Airport Ltd being that area indicated as the airside area on the attached maps.

This Notice commences upon Gazettal.

Date: 22 December 2010

A handwritten signature in blue ink, appearing to read 'MS', is written over a horizontal line.

Mark Sheen
Delegate of the Secretary of the
Department of Infrastructure and Transport

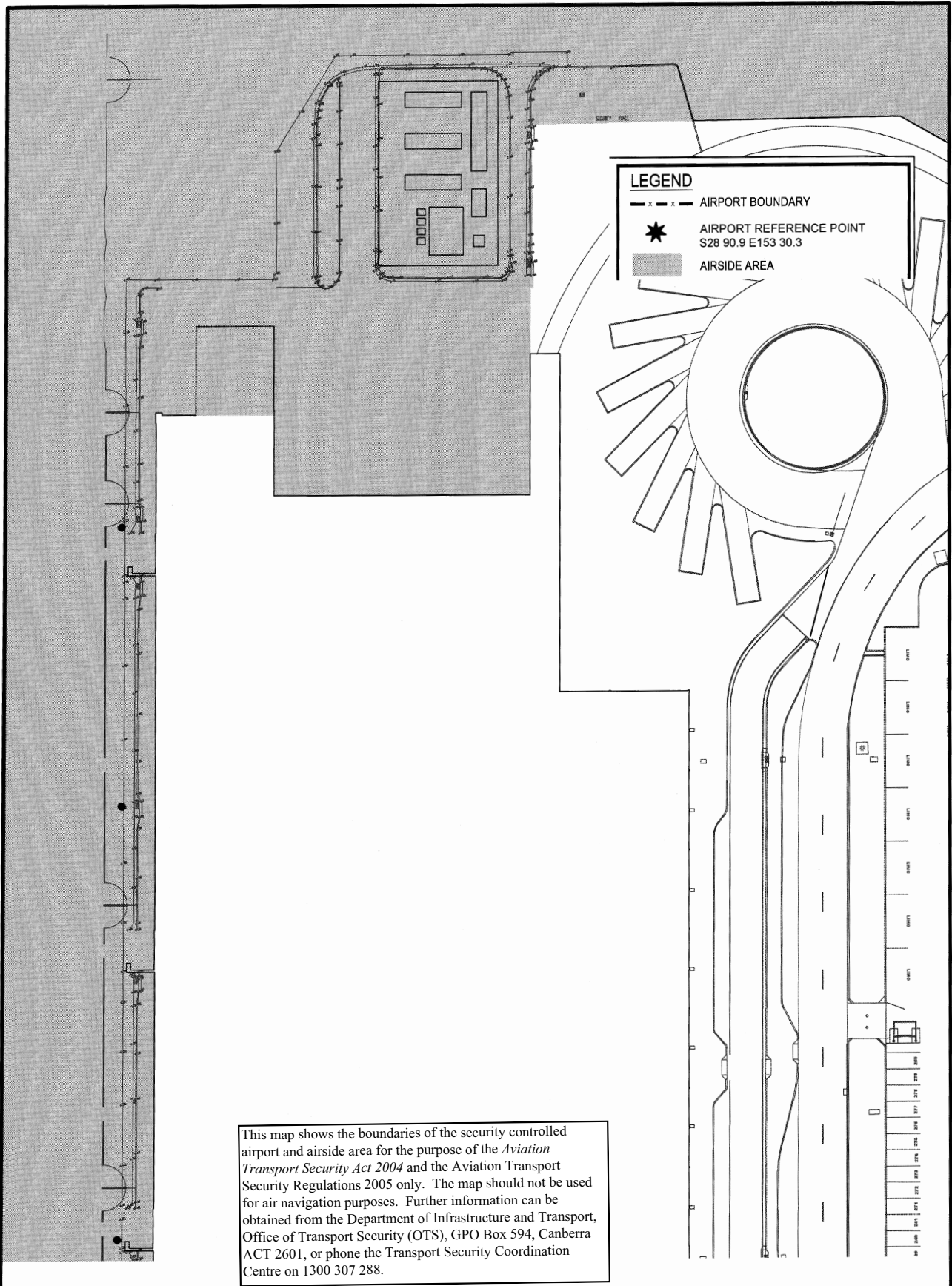


FOR No	ISSUE	DATE	AMENDMENTS	DRAWN	CHECK	APP'D
R0015	D	14/11/10	AMENDMENT TO GA A/S BDY (SITE 133)	AC		
R0019	c	11/11/10	AMENDMENT TO GA A/S BDY	AC		
R0012	B	05/11/10	AMENDMENT TO GA A/S BDY	AC		
c	A	13.07.10	FOR INFORMATION	AC		

Queensland Airports LIMITED
 Airport Management Centre Gold Coast Airport
 PO Box 112 Coolangubra QLD 4225 Ph: +61 7 5599 1100 Fax: +61 7 5536 2838
 airport@qldairports.com.au www.qldairports.com.au

GOLD COAST AIRPORT
 AIRPORT OPERATORS GAZETAL
 AIRFIELD LAYOUT

SCALE	1:15,000
OFFICE No.	GCAV0014
SHEET	1 of 5
	A4



This map shows the boundaries of the security controlled airport and airside area for the purpose of the *Aviation Transport Security Act 2004* and the *Aviation Transport Security Regulations 2005* only. The map should not be used for air navigation purposes. Further information can be obtained from the Department of Infrastructure and Transport, Office of Transport Security (OTS), GPO Box 594, Canberra ACT 2601, or phone the Transport Security Coordination Centre on 1300 307 288.

FOR No.	ISSUE	DATE	AMENDMENTS	ORIGIN	CH'D	AP'D
R0012	B	05/11/10	AMENDMENT TO GA A/S BDY	AC		
	A	13/07/10	FOR INFORMATION	AC		

Queensland Airports LIMITED
 Airport Management Centre Gold Coast Airport
 PO Box 112, Coolangubra QLD 4225 Ph: +61 7 5589 1100 Fax: +61 7 5506 2558
www.qldairports.com.au

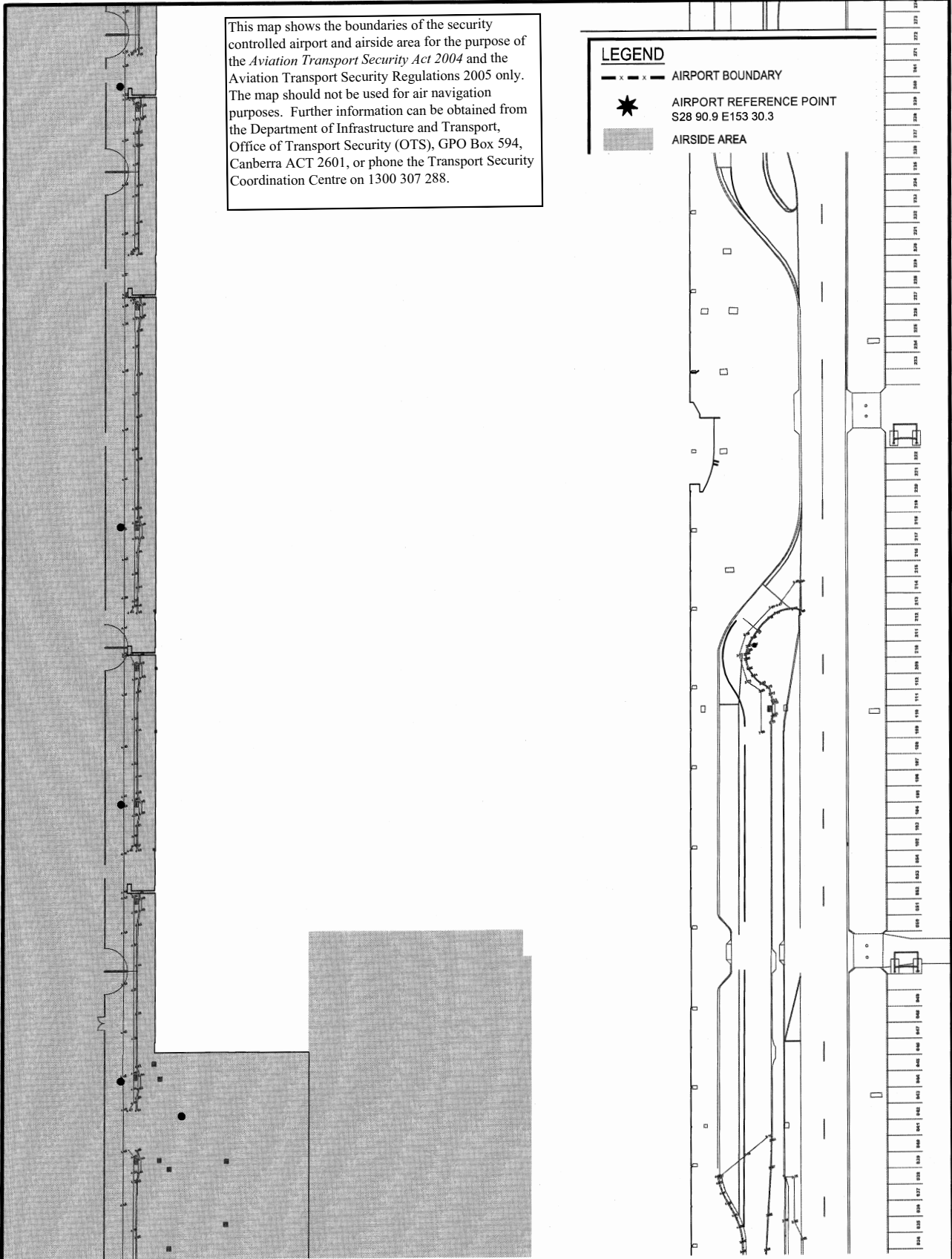
GOLD COAST AIRPORT
 AIRPORT OPERATORS GAZETAL
 TERMINAL 1 - INSERT 1

SCALE 1:750
 DRAWING No. GCAV0014
 SHEET 2 of 5
 A4

This map shows the boundaries of the security controlled airport and airside area for the purpose of the *Aviation Transport Security Act 2004* and the *Aviation Transport Security Regulations 2005* only. The map should not be used for air navigation purposes. Further information can be obtained from the Department of Infrastructure and Transport, Office of Transport Security (OTS), GPO Box 594, Canberra ACT 2601, or phone the Transport Security Coordination Centre on 1300 307 288.

LEGEND

- x - x - AIRPORT BOUNDARY
- ★ AIRPORT REFERENCE POINT
S28 90.9 E153 30.3
- AIRSIDE AREA

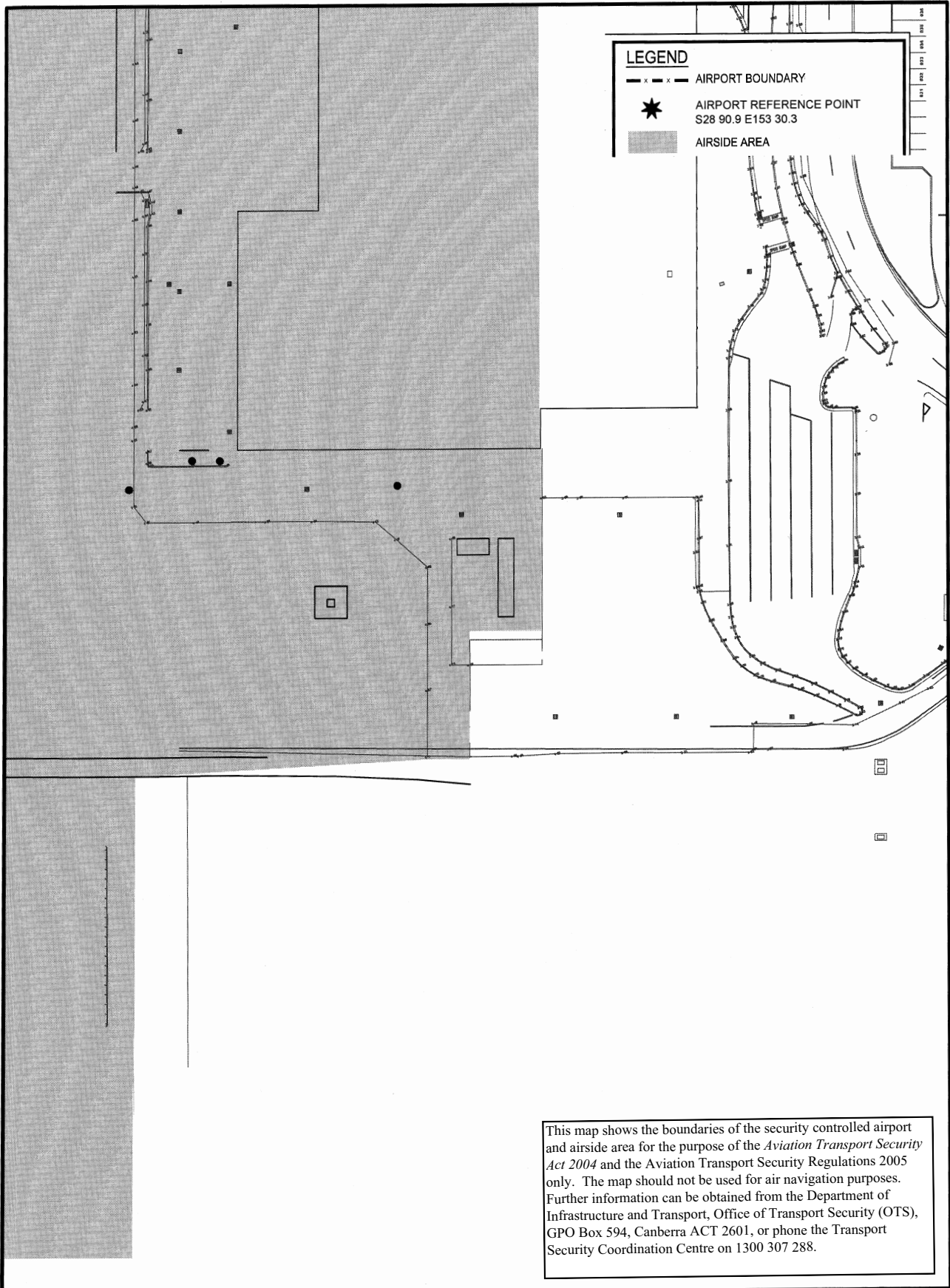


REV	NO	ISSUE DATE	AMENDMENTS	DRAWN	CHKD	APVD
R0012	B	05/11/10	AMENDMENT TO GA A/S BDY	AC		
	A	13.07.10	FOR INFORMATION	AC		

Queensland Airports LIMITED
 Airport Management Centre Gold Coast Airport
 PO Box 112 Coolangubra QLD 4225 Ph: +61 7 5599 1100 Fax: +61 7 5536 2338
 airport@qsa.com.au www.qsa.com.au

**GOLD COAST AIRPORT
 AIRPORT OPERATORS GAZETAL
 TERMINAL 1 - INSERT 2**

SCALE: 1:750
 DRAWING No. GCAV0014
 3 of 5 A4

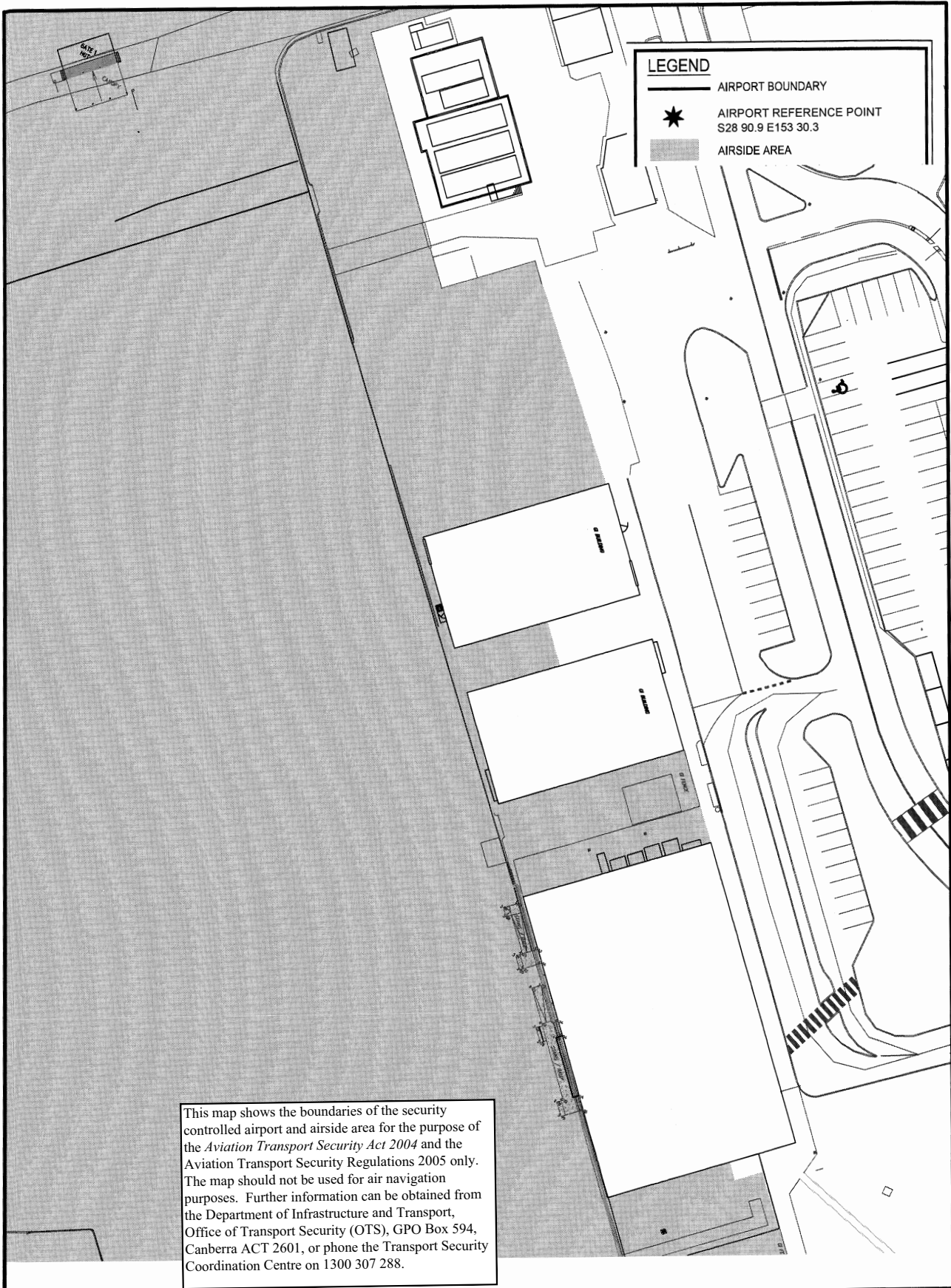


REV	NO	ISSUE DATE	AMENDMENTS	DRAWN	CHKD	APVD
R0012	B	05/11/10	AMENDMENT TO GA A/S BDY	AC		
	A	13/07/10	FOR INFORMATION	AC		

Queensland Airports LIMITED
 Airport Management Centre Gold Coast Airport
 PO Box 118, Coolangubra QLD 4225 Tel: +61 7 5599 1100 Fax: +61 7 5539 2838
 airport@qldairports.com.au www.qldairports.com.au

GOLD COAST AIRPORT
 AIRPORT OPERATORS GAZETAL
 TERMINAL 1 - INSERT 3

SCALE 1:750
 DRAWING No. GCAV0014
 SHEET 4 of 5 A4



This map shows the boundaries of the security controlled airport and airside area for the purpose of the *Aviation Transport Security Act 2004* and the *Aviation Transport Security Regulations 2005* only. The map should not be used for air navigation purposes. Further information can be obtained from the Department of Infrastructure and Transport, Office of Transport Security (OTS), GPO Box 594, Canberra ACT 2601, or phone the Transport Security Coordination Centre on 1300 307 288.

<table border="1"> <tr> <td>R0012</td> <td>B</td> <td>05/11/10</td> <td>AMENDMENT TO GA A/S BDY</td> <td>AC</td> </tr> <tr> <td></td> <td>A</td> <td>13/07/10</td> <td>FOR INFORMATION</td> <td>AC</td> </tr> </table>				R0012	B	05/11/10	AMENDMENT TO GA A/S BDY	AC		A	13/07/10	FOR INFORMATION	AC	<p>Queensland Airports LIMITED Airport Management Centre Gold Coast Airport PO Box 112 Coolangubra QLD 4225 Ph: +61 7 5589 1100 Fx: +61 7 5509 2808 a@qairports.com.au www.qairports.com.au</p>	<p>GOLD COAST AIRPORT AIRPORT OPERATORS GAZETAL TERMINAL 2 - INSERT 4</p>	SCALE 1:750
R0012	B	05/11/10	AMENDMENT TO GA A/S BDY	AC												
	A	13/07/10	FOR INFORMATION	AC												
<table border="1"> <tr> <td>NO</td> <td>REV</td> <td>DATE</td> <td>AMENDMENTS</td> <td>DRAWN</td> <td>CHKD</td> <td>APVD</td> </tr> </table>				NO	REV	DATE	AMENDMENTS	DRAWN	CHKD	APVD	DRAWING No. GCAV0014					
NO	REV	DATE	AMENDMENTS	DRAWN	CHKD	APVD										
<p>Cad File: U:\SUPPORT\autosaves\aaaron\Ac\Publish_1678\GSCAV0017-C_Gazetall.dwg 11 Nov 2010 - 2:59:52pm by acoghill</p>							SHEET 5 of 5									
							A4									