

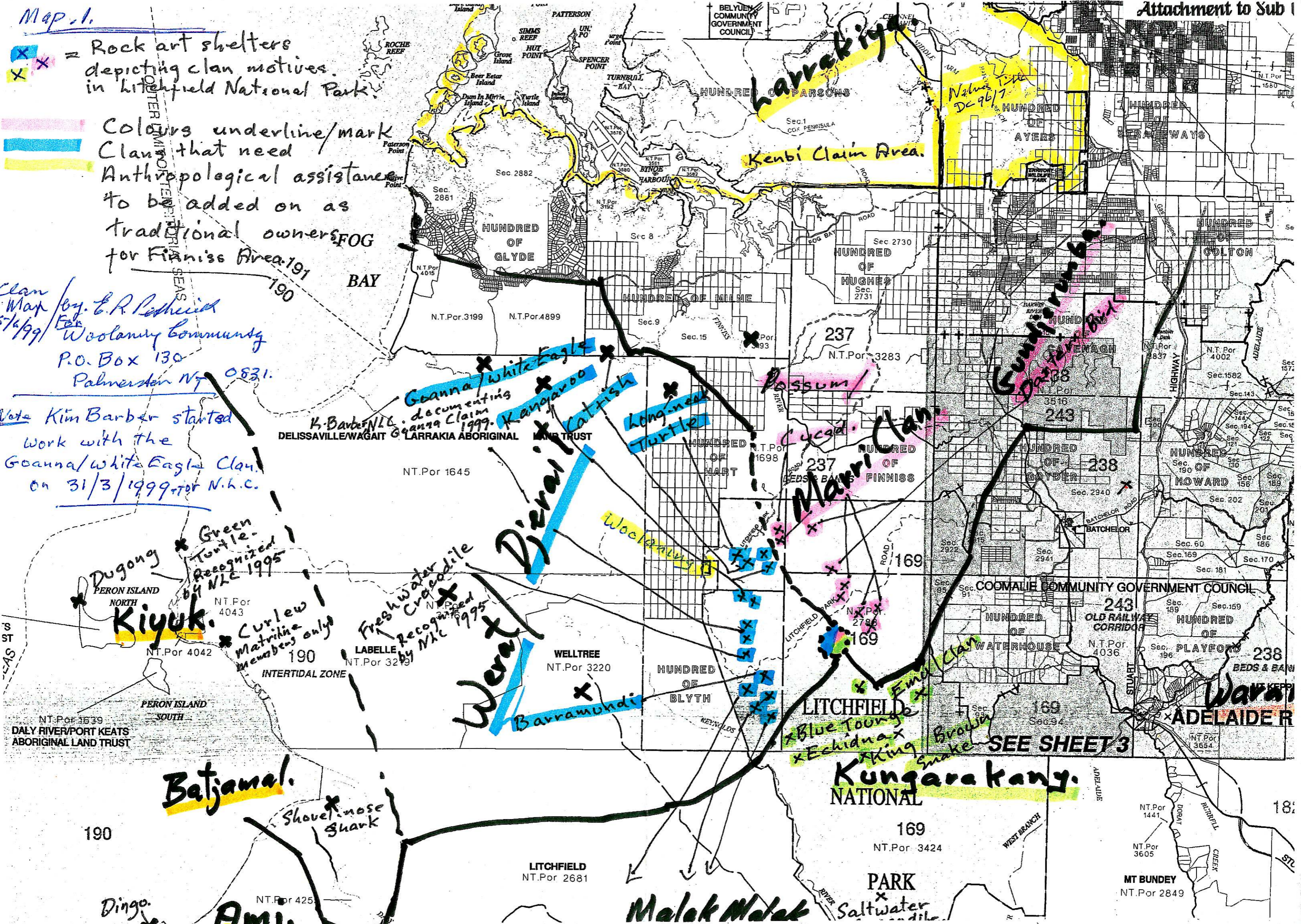
Map 1.

X = Rock art shelters depicting clan motives in Litchfield National Park.

Colours underline/mark Clans that need Anthropological assistance to be added on as traditional owners for Finnis Area 191

Clan Map by E.R. Peckitt 15/4/99 for Woolanby Community P.O. Box 130 Palmerston NT 0831.

Note Kim Barber started work with the Goanna/White Eagle Clan on 31/3/1999 for N.H.C.



Batjanal.

Kungarakany. NATIONAL

Malak Malak

SEE SHEET 3

SEAS

18

190

169


Dingo.


Ami.

PARK

MT BUNDEY NT.Por 2849

Map 3.
From Ni Tindale.

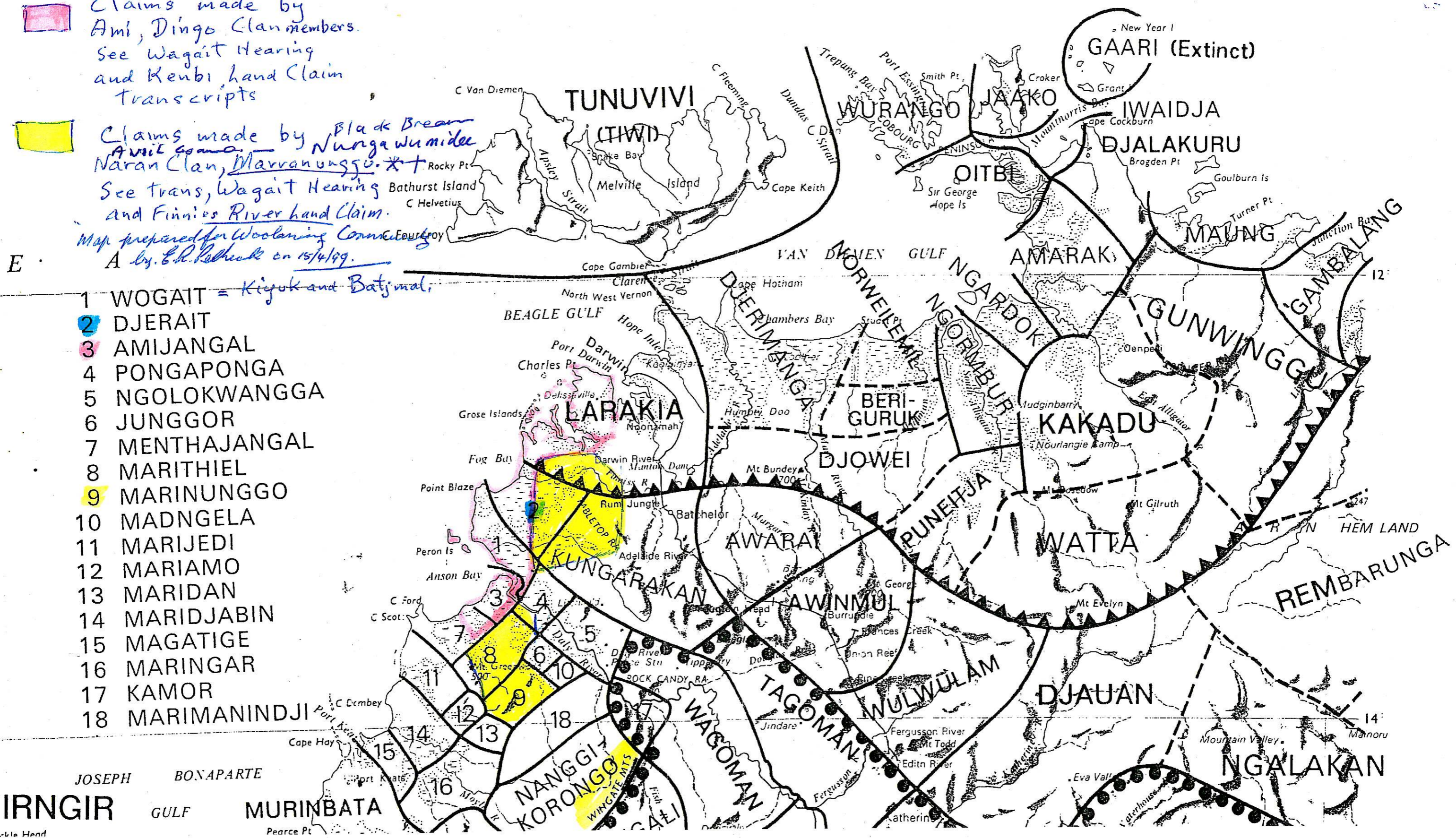
 Claims made by Ami, Dingo Clan members. See Wagait Hearing and Kenbi land Claim transcripts

 Claims made by Black Brean ~~Ami~~ ^{Naragan} ~~Ami~~ ^{Naragan} Clan, Marranunggo. See trans, Wagait Hearing and Finnie's River land Claim.

Map prepared for Woolanining Commission
A by E.H. Kitchin on 15/4/99.

E
1 WOGAIT = Kiguk and Batjmal,

- 2 DJERAIT
- 3 AMIJANGAL
- 4 PONGAPONGA
- 5 NGOLOKWANGGA
- 6 JUNGGOR
- 7 MENTHAJANGAL
- 8 MARITHIEL
- 9 MARINUNGGO
- 10 MADNGELA
- 11 MARIJEDI
- 12 MARIAMO
- 13 MARIDAN
- 14 MARIDJABIN
- 15 MAGATIGE
- 16 MARINGAR
- 17 KAMOR
- 18 MARIMANINDJI



IRNGIR GULF MURINBATA