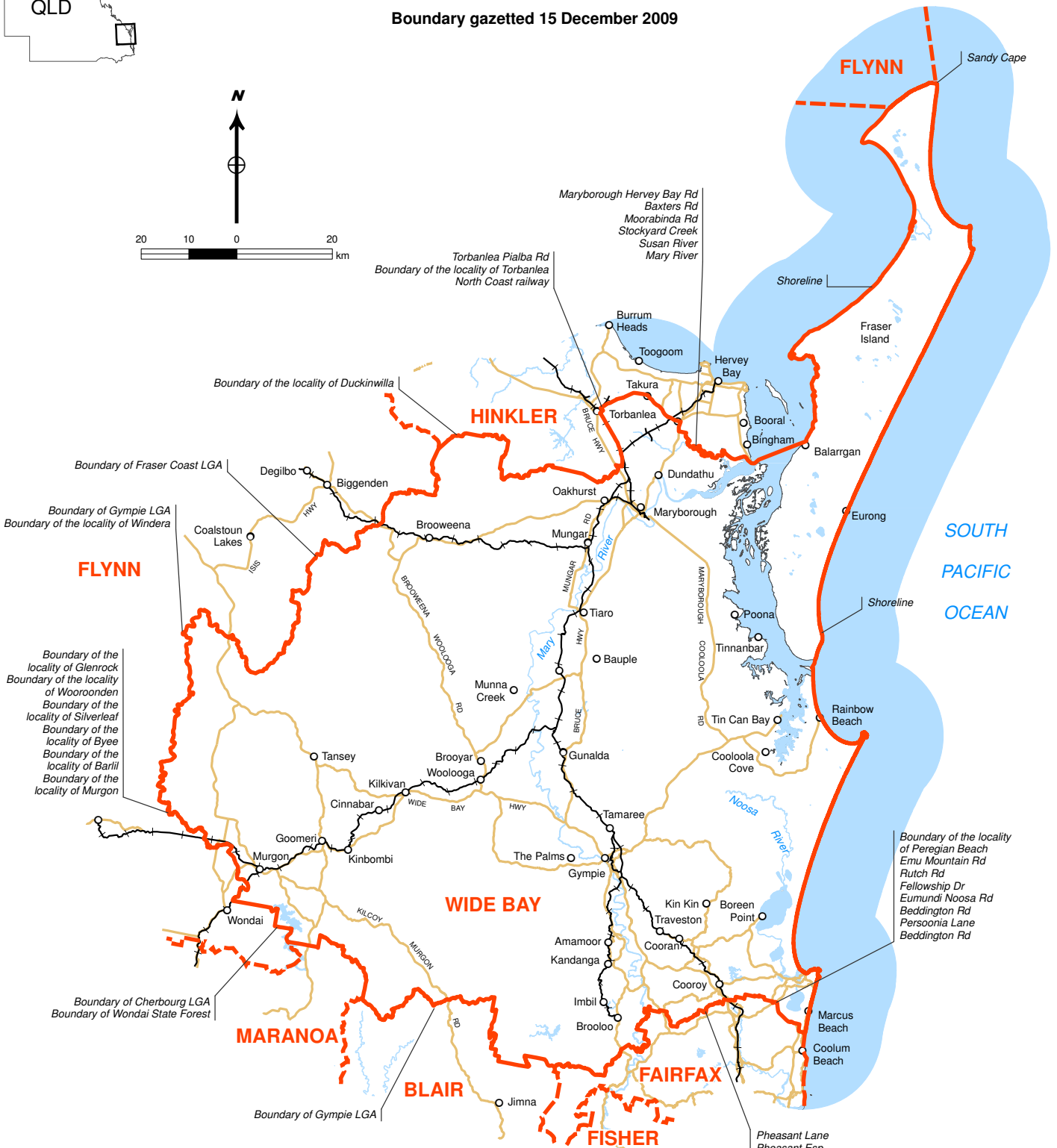
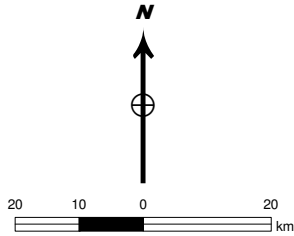


Commonwealth Electoral Division of **WIDE BAY**



Boundary gazetted 15 December 2009



This map has been compiled by Terranean Mapping Technologies from data supplied by the Australian Electoral Commission, and Pitney Bowes Business Insight 2009, under licence from PSMA Australia Ltd. © Pitney Bowes Software Pty Ltd, 2009. © Commonwealth of Australia 2010

Boundary of the locality of Peregian Beach
Emu Mountain Rd
Rutch Rd
Fellowship Dr
Eumundi Noosa Rd
Beddington Rd
Persoonia Lane
Beddington Rd

Pheasant Lane
Pheasant Esp
Avian Ct
Smiths Rd
Boundary of the locality of Tinbeerwah
Boundary of the locality of Cooroy Mountain
Boundary of the locality of Cooroy
Boundary of the locality of Ridgewood
Boundary of the locality of Gympie LGA

Divisional boundary 
Adjoining boundary 
Size of Division 14,573 km²

Note:
Local Government Area descriptions are current 2006.
Federal electoral boundaries follow the centre of features unless otherwise advised.