

# Commonwealth Electoral Division of **FISHER**

Boundary gazetted 15 December 2009



Boundary of the locality of Kidaman Creek  
Boundary of the locality of Witta  
Boundary of the locality of Montville  
Boundary of the locality of Hunchy  
Jacksons Rd

Teske Dr  
McKays La  
Chevallum Rd  
Bruce Highway  
Sunshine Motorway  
Boundary of the locality of Sippy Downs  
Boundary of the locality of Parrearra  
Sunshine Motorway  
Sugar Rd  
Oloway Cres  
Okinja Rd

Boundary of the locality of Conondale  
Boundary of the locality of Cambroom

Boundary of the locality of Curramore

Kidaman Creek Rd  
Obi Obi Creek


Hunchy Rd  
Palmwoods Montville Rd  
Landershute Rd  
Rifle Range Rd  
North Coast Railway

Okinja Rd  
Shoreline



Boundary of Sunshine Coast LGA

Boundary of Sunshine Coast LGA

Boundary of the locality of Bribie  
Island North  
Boundary of Sunshine Coast LGA



This map has been compiled by Terranean Mapping Technologies from data supplied by the Australian Electoral Commission, and Pitney Bowes Business Insight 2009, under licence from PSMA Australia Ltd. © Pitney Bowes Software Pty Ltd, 2009. © Commonwealth of Australia 2010

Divisional boundary   
 Adjoining boundary   
 Size of division 1 170 km<sup>2</sup>

**Note:**  
 Local Government Area descriptions are current 2006.  
 Federal electoral boundaries follow the centre of features unless otherwise advised.

