

Indigenous Protected Areas and Commonwealth Funded Indigenous Ranger Groups - January 2017



Australian Government

- Queensland - WOC Ranger Groups**
- 1 Bunya Mountain Murri Rangers
 - 2 Gidarjil Rangers
 - 3 Queensland Murray Darling Rangers
 - 4 Gangalidda Garawa Rangers
 - 5 Giringun Rangers
 - 6 Kalan Rangers
 - 7 Kowanyama Land Office Rangers
 - 8 Lama Lama Rangers
 - 9 Mapoon Land and Sea Rangers
 - 10 Mandingalbay Yidinji Rangers
 - 11 Iamalgal Rangers
 - 12 Erubam Rangers
 - 13 Malu Kiai Rangers
 - 14 Mura Badhulgau Rangers
 - 15 Mabyugiw Rangers
 - 16 Warraberalgal Rangers
 - 17 Mura Buway Rangers
 - 18 Masigalgal Rangers
 - 19 Porumalgal Rangers
 - 20 Mua Lagalgau Rangers - Kubin
 - 21 Mua Lagalgau Rangers - St Pauls
 - 22 Ugaram Rangers
 - 23 Meriam Gesep A Gur Keparem Le Rangers
 - 24 Simakal Rangers
 - 25 Nanum Wungthim Land and Sea Rangers
 - 26 Apudthama Rangers
 - 27 Eastern Kuku Yalanji Rangers
 - 28 Chuulangun Rangers
 - 29 Yuku-Baja-Muliku Rangers
 - 30 Gunggangdji Rangers
 - 31 Normanton Rangers
 - 32 Yirrganydji Rangers
 - 33 Quandamooka Rangers

- New South Wales - IPAs**
- A Wattlebridge
 - B Toogimbie
 - C Tarriva Kurrukun
 - D Boorabee and The Willows
 - E Brewarrina Ngemba Billabong
 - F Dorodong
 - G Weilmoringle
 - H Minyumai
 - I Gumma
 - J Ngunya Jargoan
- A Mawonga
B Werai Forest (CM)

- New South Wales - WOC Ranger Groups**
- 1 Githabul Aboriginal Rangers
 - 2 TIDE Rangers
 - 3 Ngulingah Nimbin Rocks Rangers
 - 4 Wattlebridge & Tarriva Kurrukun IPA Rangers
 - 5 Willandra Lakes World Heritage Area Rangers
 - 6 Barkindji Maraura Rangers

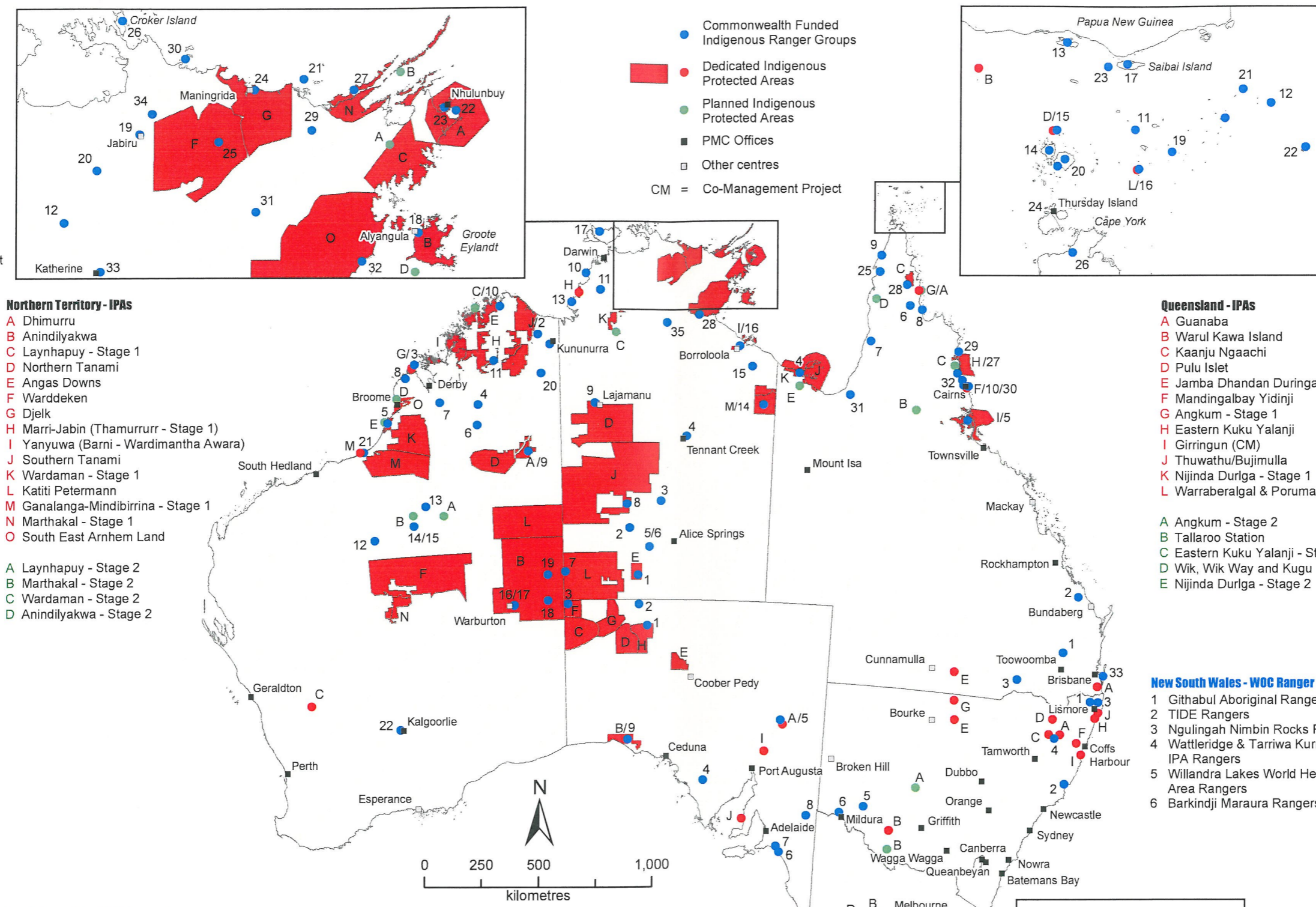
- Queensland - IPAs**
- A Guanaba
 - B Warul Kawa Island
 - C Kaanju Ngaachi
 - D Pulu Islet
 - E Jamba Dhandan Duringala
 - F Mandingalbay Yidinji
 - G Angkum - Stage 1
 - H Eastern Kuku Yalanji
 - I Giringun (CM)
 - J Thuwathu/Bujimulla
 - K Nijinda Durlga - Stage 1
 - L Warraberalgal & Porumalgal
- A Angkum - Stage 2
B Tallaroo Station
C Eastern Kuku Yalanji - Stage 3
D Wik, Wik Way and Kugu
E Nijinda Durlga - Stage 2

- Northern Territory - WOC Ranger Groups**
- 1 Anangu Rangers on Angas Downs
 - 2 Anangu Luritjiku Rangers
 - 3 Anmatyerr Rangers
 - 4 Muru-warinyi Ankkul Rangers
 - 5 Tjuwanpa Rangers
 - 6 Tjuwanpa Women Rangers
 - 7 Kaltukatjara Rangers
 - 8 Warlpiri Rangers
 - 9 North Tanami Rangers
 - 10 Bulgul Land and Sea Rangers
 - 11 Malak Malak Land Management
 - 12 Wagiman Guwardagun Rangers
 - 13 Thamarrurr Rangers
 - 14 Waanyi Garawa Rangers
 - 15 Garawa Rangers
 - 16 Li-Anthawirriyarr Sea Rangers
 - 17 Tiwi Islands Land and Sea Management
 - 18 Anindilyakwa Rangers
 - 19 Warnbi Rangers
 - 20 Werenbun Rangers
 - 21 Crocodile Islands Rangers
 - 22 Yirralka Rangers - Laynhapuy IPA
 - 23 Dhimurru IPA Rangers
 - 24 Djelk Rangers
 - 25 Warddeken Rangers
 - 26 Garngi Rangers
 - 27 Gumurr Marthakal Rangers
 - 28 Yugul Mangi Rangers
 - 29 Arafura Swamp Ranger Groups
 - 30 Mardbalk Marine Rangers
 - 31 Mimal Rangers
 - 32 Numbulwar Numburindi Amalagayag Inyung Rangers
 - 33 Jawoyn Rangers
 - 34 Njanjma Rangers
 - 35 Mangarrayi Rangers

- Northern Territory - IPAs**
- A Dhimurru
 - B Anindilyakwa
 - C Laynhapuy - Stage 1
 - D Northern Tanami
 - E Angas Downs
 - F Warddeken
 - G Djelk
 - H Marri-Jabin (Thamurrurr - Stage 1)
 - I Yanyuwa (Barni - Wardimantha Awara)
 - J Southern Tanami
 - K Wardaman - Stage 1
 - L Katiti Petermann
 - M Ganalanga-Mindibirrina - Stage 1
 - N Marthakal - Stage 1
 - O South East Arnhem Land

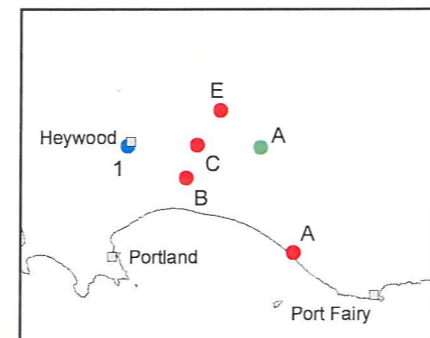
- Western Australia - WOC Ranger Groups**
- 1 Miriuwung Gajerrong Rangers for Reserve 31165
 - 2 Balangarra Rangers
 - 3 Bardi Jawi Rangers
 - 4 Gooniyandi Rangers
 - 5 Karajarri Rangers
 - 6 Ngurrara Rangers
 - 7 Nyikina Mangala
 - 8 Nyul Nyul Rangers
 - 9 Paruku Rangers
 - 10 Uunguu Rangers
 - 11 Wunggurr Rangers
 - 12 Jigalong Rangers
 - 13 Punmu Rangers
 - 14 Parngurr Men Rangers
 - 15 Parngurr Women Rangers
 - 16 Warburton Women Rangers
 - 17 Warburton Men Rangers
 - 18 Blackstone Rangers
 - 19 Warakurna Rangers
 - 20 Kija Rangers
 - 21 Nyangumarta Rangers
 - 22 Goldfields Land Management Rangers

- Western Australia - IPAs**
- A Paruku
 - B Ngaanyatjarra
 - C Ninghan
 - D Warlu Jilajaa Jumu
 - E Uunguu - Stage 1
 - F Birrilburu
 - G Bardi Jawi
 - H Willinggin
 - I Dambimangari
 - J Balangarra
 - K Karajarri - Stage 1
 - L Kiwirrkurra
 - M Nyangumarta Warrarn
 - N Mutawa Kurrara Kurrara (CM)
 - O Yawuru - Stage 1
- A Jilakurru, Kaalpi and Western Desert Lakes
B Karlamilyi National Park (CM)
C Uunguu - Stage 2
D Yawuru - Stage 2
E Karaiarri - Stage 2



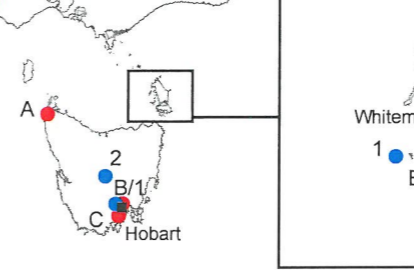
- South Australia - WOC Ranger Groups**
- 1 Anangu Land Management Rangers
 - 2 Warru Kaninytjaku APY Rangers – Musgrave Ranges
 - 3 Warru Kaninytjaku APY Rangers - Tomkinson Ranges
 - 4 Gawler Ranges Rangers
 - 5 Nantawarrina Rangers
 - 6 Ngarrindjeri Rangers
 - 7 Raukkan Rangers
 - 8 Riverland Rangers
 - 9 Yalata IPA Rangers

- South Australia - IPAs**
- A Nantawarrina
 - B Yalata
 - C Watarru
 - D Walalkara
 - E Mount Willoughby
 - F Kalka - Pipalyatjara
 - G Aparu - Makiri - Punt
 - H Antara - Sandy Bore
 - I Yappala
 - J Wardang Island



- Victoria - IPAs**
- A Deen Maar
 - B Tyrendarra
 - C Kurtonitj
 - D Framlingham Forest
 - E Lake Condah
- A Lake Gorrie and Peters
B Wurdi Youang

- Victoria - WOC Ranger Groups**
- 1 Budj Bim Rangers



- Tasmania - IPAs**
- A Preminghana
 - B Risdon Cove
 - C putalina
 - D Mount Chappell Island
 - E Badger Island
 - F Babel Island
 - G Great Dog Island
 - H lungatalanana

- Tasmania - WOC Ranger Groups**
- 1 Tasmanian Aboriginal Centre Rangers -milaythina pakana
 - 2 Tasmanian Aboriginal Trainee Rangers (statewide)
 - 3 truwana rangers

Data Sources:
Indigenous Protected Areas: © Commonwealth of Australia, Department of the Environment and Energy, 2017.
Working on Country Ranger Groups: © Commonwealth of Australia, Department of Prime Minister and Cabinet, 2017.
Localities: © Commonwealth of Australia, Geoscience Australia, 2006.
State and Territory Borders: © Commonwealth of Australia, Geoscience Australia, 2004.
Disclaimer: The views and opinions expressed in this publication are those of the authors and do not necessarily reflect those of the Australian Government or the Minister for the Environment.
While reasonable efforts have been made to ensure that the contents of this publication are factually correct, the Commonwealth does not accept responsibility for the accuracy or completeness of the contents, and shall not be liable for any loss or damage that may be occasioned directly or indirectly through the use of, or reliance on, the contents of this publication.
Map produced by: Environmental Resource Information Network (ERIN), Australian Government Department of the Environment and Energy, January 2017.
© Commonwealth of Australia, Department of the Environment and Energy, 2017.
Abers Equal Area projection on the GDA94 Datum.