

10<sup>th</sup> December, 2010.

The Committee Secretariat  
House of Representatives Standing Committee on  
Regional Australia  
PO Box 6021  
Parliament House  
CANBERRA. ACT 2600

Submission No: .....	340
Date Received: .....	16/12/10
Secretary: .....	SC

Dear Mr./Ms.,

**Submission into the enquiry into the proposed Murray-Darling Basin Authority's guide to the Proposed Basin Plan.**

I think my comments would come, approximately, under the third term of reference:-

"The role of governments, the agricultural industry and the research sector in developing and delivering infrastructure and technologies aimed at supporting water efficiency within the Murray- Darling Basin.

I do not write with any scientific background. My apologies if my thoughts come across as simplistic on what would obviously be a major technical challenge.

I have enclosed what seems to be the best brief précis on **Qanats**, the ancient but still used water delivery system in many parts of the world. It details the positive as well as the negative aspects of the system. My interest stems from the massive amount of water that escapes to the sea from the Queensland coast, especially the north –eastern coastal areas.

1. Would some form of modified qanat system be able to channel this rainfall into the upper tributaries of the Darling River? I know that the qanats I have read about tap into the underground water table.
2. Is it possible to use an underground delivery pipe delivery system from the eastern watersheds to the Darling River tributaries, eliminating the problem of evaporation?
3. The consistent and dependable rainfall diverted to a piped delivery system should eliminate the problem of intermittent water supply.
4. Great water projects have been undertaken before in Australia, like the piping of water to Kalgoorlie, which still operates successfully.

5. I'm old enough to remember the opportunities that work on the Snowy River scheme provided for a large number of migrants who were later to be assimilated so successfully into Australian life. The maintenance of a drainage system would also provide permanent employment opportunities.
6. In the long run, the cost of undertaking (if possible) the regeneration of the Darling and the Murray rivers would be offset by the productivity produced in ensuing years.

As I mentioned at the beginning of this submission, my thoughts come from an unscientific mind. I am sure that those of you with more technical backgrounds will have access to the current use of qanats. Possibly UNESCO would be an ideal source of accurate data.

My best wishes for the vital work your Committee is undertaking.

Yours sincerely,

Berenice Murrie

# Qanats

## Background

In the early part of the first millennium B.C., Persians started constructing elaborate tunnel systems called *qanats* for extracting groundwater in the dry mountain basins of present-day Iran (see figure 1). *Qanat* tunnels were hand-dug, just large enough to fit the person doing the digging. Along the length of a *qanat*, which can be several kilometers, vertical shafts were sunk at intervals of 20 to 30 meters to remove excavated material and to provide ventilation and access for repairs. The main *qanat* tunnel sloped gently down from pre-mountainous alluvial fans to an outlet at a village. From there, canals would distribute water to fields for irrigation. These amazing structures allowed Persian farmers to succeed despite long dry periods when there was no surface water to be had. Many *qanats* are still in use stretching from China on the east to Morocco on the west, and even to the Americas.

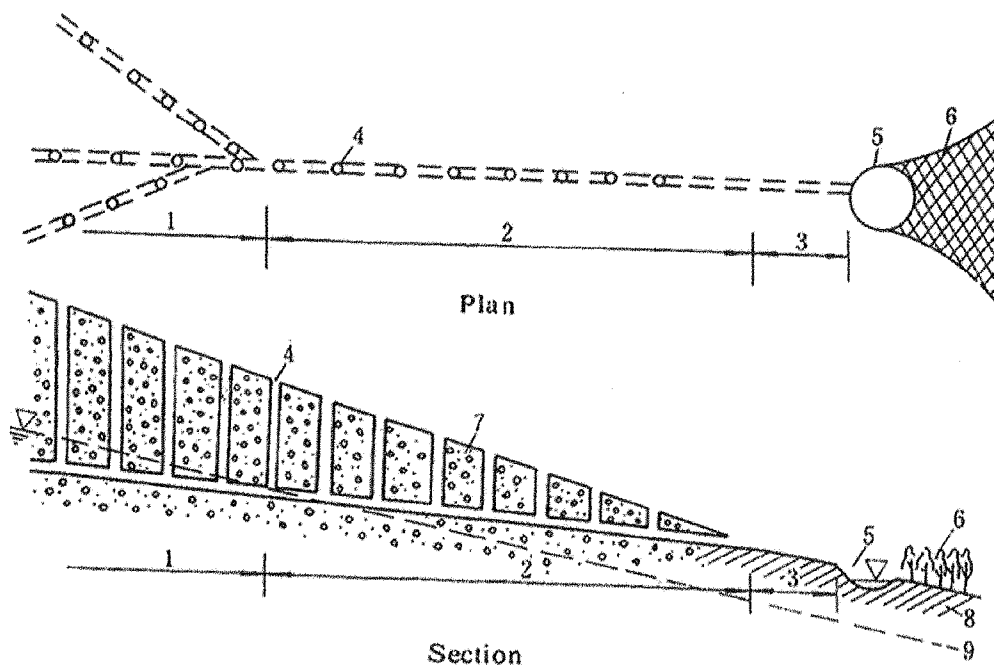


Figure 1. General Schematic for a Qanat.

- (1) Infiltration part of the tunnel
- (2) Water conveyance part of the tunnel
- (3) Open channel
- (4) Vertical shafts
- (5) Small storage pond
- (6) Irrigation area
- (7) Sand and gravel
- (8) Layers of soil
- (9) Groundwater surface

There are significant advantages to a *qanat* water delivery system including: (1) putting the majority of the channel underground reduces water loss from seepage and evaporation; (2) since the system is fed entirely by gravity, the need for pumps is eliminated; and (3) it exploits groundwater as a renewable resource. The third benefit warrants additional discussion.

## Qanats


The rate of flow of water in a qanat is controlled by the level of the underground water table. Thus a qanat cannot cause significant drawdown in an aquifer because its flow varies directly with the subsurface water supply. When properly maintained, a qanat is a sustainable system that provides water indefinitely. The self-limiting feature of a qanat, however, is also its biggest drawback when compared to the range of technologies available today.

Water flows continuously in a *qanat*, and although some winter water is used for domestic use, much larger amounts of irrigation water are needed during the daylight hours of the spring and summer growing seasons. Although this continuous flow is frequently viewed as wasteful, it can, in fact, be controlled. During periods of low water use in fall and winter, water-tight gates can seal off the *qanat* opening damming up and conserving groundwater for periods of high demand. In spring and summer, night flow may be stored in small reservoirs at the mouth of the *qanat* and held there for daytime use.

### Construction

Thanks to early writers, we have excellent descriptions of the techniques used by ancient *qanat* builders. A recently discovered book by Mohammed Karaji, a Persian scholar of the 10<sup>th</sup> Century AD, has a chapter on *qanat* construction. The techniques he describes are basically the same as those practiced today, eleven centuries later.

Qanats are constructed by specialists. A windlass is set up at the surface and the excavated soil is hauled up in buckets (see photograph 1). The spoil is dumped around the opening of the shaft to form a small mound; the latter feature keeps surface runoff from entering the shaft bringing silt and other contamination with it. A vertical shaft 1 meter in diameter is thus dug out. A gently sloping tunnel is then constructed which transports water from groundwater wells to the surface some distance away. If the soil is firm, no lining is required for the tunnel. In loose soil, reinforcing rings are installed at intervals in the tunnel to prevent cave-ins. These rings are usually made of burnt clay (see figure 2). Mineral, salt, and other deposits which accumulate in the channel bed necessitate periodic cleaning and maintenance work.



Photograph 1. A windlass is used to bring tunnel spoil to the surface (display at the Qanat Museum in Turpan, China).

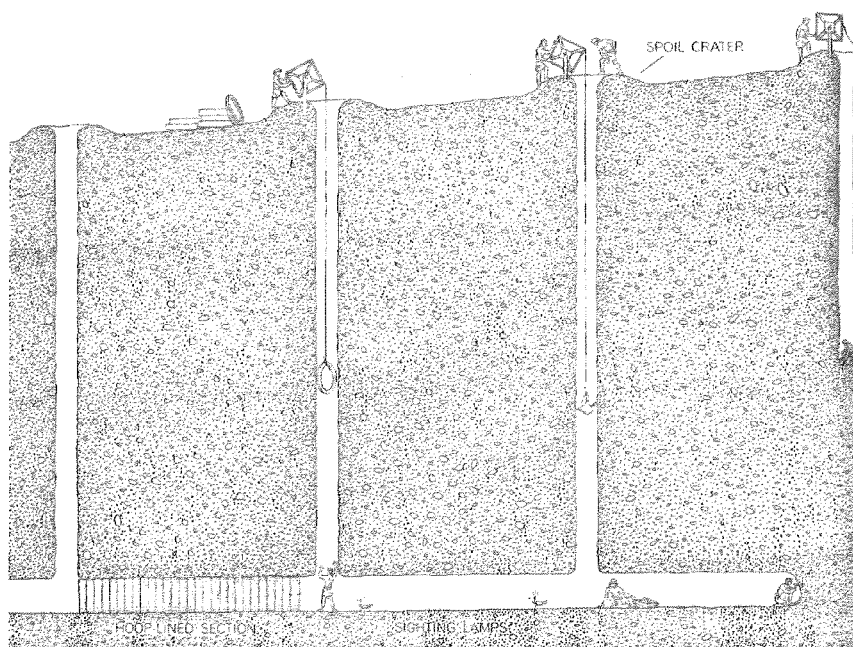


Figure 2. Constructing a qanat using reinforcing rings (from *Scientific American*).

In countries like Syria, qanats are rapidly drying up. In a recent exercise, three sites were chosen for renovation; each still had significant quantities of flowing water. The selection of these sites was based on a national survey conducted in 2001. The renovation of one the three (Drasiah qanat of Dmeir) was concluded in the spring of 2002.

Lessons learned from pilot projects like the one in Syria led to the development of renovation criteria which included: (i) a stable groundwater level, (ii) a consistent underground tunnel construction; (iii) social cohesion in the community using the qanat; (iv) existing system of water rights and regulation; and (vi) willingness of the water users to contribute. Cleaning of an ancient qanat is not an easy exercise. Not only is the work technically difficult, but also the social organization associated with a qanat has major implications on its future viability (Wessels, 2000).

## History

The precise dating of qanats is difficult, unless their construction was accompanied by documentation or, occasionally, by inscriptions. Most of the evidence we have for the age of qanats is circumstantial; a result of their association with the ceramics or ruins of ancient sites whose chronologies have been established through archeological investigation, or the qanat technology being introduced long ago by people whose temporal pattern of diffusion is known.

Written records leave little doubt that ancient Iran (Persia) was the birthplace of the *qanat*. As early as the 7<sup>th</sup> century BC, the Assyrian king Sargon II reported that during a campaign in Persia he had found an underground system for tapping water. His son, King Sennacherib, applied the "secret" of using underground conduits in building an irrigation system around Nineveh.

During the period 550-331 BC, when Persian rule extended from the Indus to the Nile, *qanat* technology spread throughout the empire. The Achaemenid rulers provided a major incentive for *qanat* builders and their heirs by allowing them to retain profits from newly-constructed *qanats* for five generations. As a result, thousands of new settlements were established and others expanded. To the west, *qanats* were constructed from Mesopotamia to the shores of the Mediterranean, as well as southward into parts of Egypt. To the east of Persia, *qanats* were constructed in Afghanistan, the Silk Route oases settlements of central Asia, and Chinese Turkistan (ie. Turpan).

During Roman-Byzantine era (64 BC to 660 AD), many qanats were constructed in Syria and Jordan. From here, the technology appears have to diffused north and west into Europe. There is evidence of Roman qanats as far away as the Luxembourg area.

The expansion of Islam initiated another major diffusion of *qanat* technology. The early Arab invasions spread *qanats* westward across North Africa and into Cyprus, Sicily, Spain, and the Canary Islands. In Spain, the Arabs constructed one system at Crevillente, most likely for agricultural use, and others at Madrid and Cordoba for urban water supply. Evidence of New World *qanats* can be found in western Mexico, in the Atacama regions of Peru, and Chile at Nazca and Pica. The *qanat* systems of Mexico came into use after the Spanish conquest.

While the above diffusion model is nice and neat (see Figure 3), human activities are rarely so orderly. *Qanat* technology may have been introduced into the central Sahara and later into western Sahara by Judaized Berbers fleeing Cyrenaica during Trajan's persecution in 118 AD. Since the systems in South America may predate the Spanish entry into the New World, their development may have occurred independently from any Persian influence. The Chinese, while acknowledging a possible Persian connection, find an antecedent to the *qanats* of Turpan in the Longshouqu Canal (constructed approximately 100 BC). The Romans used *qanats* in conjunction with aqueducts to serve urban water supply systems (a *qanat*-aqueduct system was built in Roman Lyons). A Roman *qanat* system was also constructed near Murcia in southeastern Spain. The Catalan *qanat* systems (also in Spain) do not seem to have been related to Islamic activity and are more likely later constructions, based on knowledge of Roman systems in southern France.

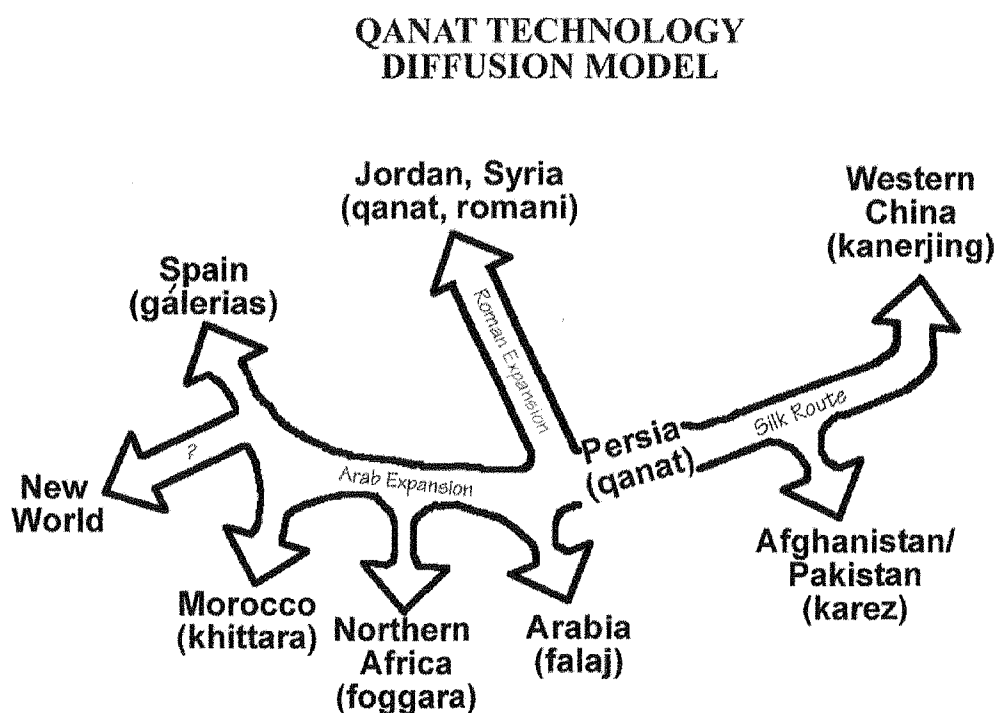


Figure 3. One possibility for the diffusion of *qanat* technology.

*Qanats* were an important factor in determining where people lived. The largest towns were still located at low elevations on the floors of intermontane basins and in broad river valleys. Most of these early settlements were defended by a fortress and watered by hand-dug wells sunk into a shallow water table. *Qanats* enabled these settlements to grow by tapping water-rich aquifers located deep beneath neighboring alluvial fans.

Even more dramatically, *qanats* made possible the establishment of permanent settlements on the alluvial fans themselves. Earlier settlers had bypassed the areas because water tables there were too deep for hand-dug wells, and the wadis on these slopes were too deeply incised in the fans for simple diversion channels. In these locations, *qanats* tapped adjacent aquifers with underground tunnels fed with water drawn from upslope alluvial deposits in mountain valleys. For the first time, at these higher elevations, small *qanat*-watered hamlets appeared.

### Present-Day Systems

An extensive system of *qanats* is still in use in Iran. According to Wulff (1968): "The 22,000 *qanats* in Iran, with their 170,000 miles of underground conduits all built by manual labor, deliver a total of 19,500 cubic feet of water per second - an amount equivalent to 75 percent of the discharge of the Euphrates River into the Mesopotamian

plain. This volume of water production would be sufficient to irrigate 3,000,000 acres of arid land if it were used entirely for agriculture. It has made a garden of what would otherwise have been an uninhabitable desert."

Qanats are still found throughout the regions that came under the cultural sphere of the Persians, Romans, and Arabs. The *qanat* system in Turpan, China, is still very much in use. In the Sahara region a number of oasis settlements are irrigated by *qanats*, and some still call the underground conduits "Persian works."

The Palestinians and their neighbors had for some 2000 years irrigated terraces of olive groves, vineyards, and orchards with water tapped from some 250 *qanat*-like tunnels beneath the hills on the eastern shores of the Mediterranean. But today the terraces and tunnels are largely abandoned-unused since the day in 1948 when Palestinians vacated following the creation of the state of Israel. The demise of these irrigation systems is, according to Zvi Ron, an Israeli geographer from the University of Tel Aviv who has mapped the tunnels, a human, ecological and cultural tragedy.

Qanats are to this day the major source of irrigation water for the fields and towering hillside terraces that occupy parts of Oman and Yemen. They have for some 2000 years allowed the villages of the desert fringes of the Arabian Peninsula to grow their own wheat as well as alfalfa to feed their livestock. In these villages, there are complex ownerships of water rights and distribution canals. In Oman, their importance was underlined in the 1980s with a government-funded repair and upgrade program.

While an underground stream is called a *qanat* in Iran, it is called a karez in Afghanistan and Pakistan, *kanerjing* in China, a *falaj* in the Arabian Peninsula, a *qanat romani* in Jordan and Syria, a *fogarra* (*fughara*) in North Africa, a *khattara* in Morocco, and a *galeria* in Spain (see figure 3).

## Urban Layout

In some cities, water in *qanats* flows in tunnels beneath residential areas and surfaces near the cultivated area. Staircases from the surface reach down to these streams. The first access is usually at a public cistern where drinking water is available to the entire community. Sometimes these cisterns are sizable vaults as much as 10 meters across and 15 or more meters deep with spiral stairs leading down to small platforms at water level. In cities like Herat in Afghanistan, these cisterns are ancient constructions encased in tile. Other more modest urban access points are found along major streets, and even in some alleys, a factor that probably played an important role in the social and physical layout of the town.

Where tunnels run beneath houses, private access points provide water for various domestic uses. In wealthy homes, special rooms are constructed beside the underground stream with tall shafts reaching upward to wind-towers above roof level. Air caught by the wind-towers, which are oriented to prevailing summer winds, is forced down the shaft, circulates at water level, and provides a cool refuge from the afternoon heat of summer.

## Qanats as Phreatic Barometers

Dr. Dale Lightfoot at the Oklahoma State University has been using anecdotal information on *qanats* to study the health of aquifers (Lightfoot, 2003). In southern Morocco, on the margins of the Sahara Desert, lies the isolated oasis of Tafilaft. In the northern section of the oasis, water for irrigation has, since the late-14th century, been provided by *qanats* (locally known as *khattara*). In all, 80 *qanats* once provided water for 28 villages and irrigated about 3000 hectares. Beginning in the early 1970s, the 44 remaining active *qanats* began to experience reduced flow, and over the next two decades many more *qanats* dried up and were abandoned.

Dr. Lightfoot has concluded that the diminishing and abandonment of *qanats* since the early 1970s is attributed to the Hassan Adahkil Dam and Reservoir. The reservoir impounds surface water that used to flow unimpeded to the Tafilaft oasis. Irrigation water is now carried to the oasis in concrete-lined canals, which do not allow for groundwater recharge. Additionally, diesel-powered wells have become very popular. This combination of a lack of recharge to the aquifer and the unregulated withdrawal of groundwater has resulted in a sharp drop in the Tafilaft's water table since 1970 and the general abandonment of *qanat* irrigation.

Qanats are found over much of Syria, a "breadbasket" of the Roman, Byzantine, and the later Islamic empires. After the world price for cotton increased in the 1950s, the Syrian government encouraged farmers to produce more cotton to increase foreign exchange earnings. The widespread installation of groundwater pumps has successfully antiquated the old *qanat* technology across most of the country. A map showing the distribution of Syrian *qanats*, presents a picture of widespread abandonment, except in: (i) areas where commercial irrigation with diesel pumps has only recently been introduced, or was soon abandoned because of salinization problems or (ii) where rainfall is more plentiful and groundwater recharge is adequate. When *qanats* go dry across a wide region, within a span of only a few decades, it indicates a regional problem with groundwater stewardship.

### Contemporary Experiences with Qanats

Dr. Jerry Buzzell described his experience visiting a qanat (falaj) in Mahdah, Oman. "This falaj begins in the hills above town, with a very deep well to the aquifer. From there, tunnels have been dug channeling the water to the town by gravity. In town, the falaj is a concrete trough, about a foot deep and two feet wide, and the water flows swiftly."

"The falaj is communal, its water available to all, up to a (specific) point. Beyond this point, the water is distributed into different channels, owned by different families, to irrigate date palms."

"Water flow into each channel is controlled by a metal plate across the falaj, which is lifted (to allow water to flow into the channel) or lowered (to hold it back). The water is distributed to the different channels for periods of time which depend upon factors such as the contribution of the families to the construction and maintenance of the system, rents paid, etc."

"In the middle of the narrow space beside the falaj is a very basic sundial—a narrow rod stuck in the ground, with the hours marked out with stones on either side of it—which is their method of timekeeping and the basis of the distribution of the water (during daytime hours when the sun is shining)."

Dr. Buzzell was in Mahdah on a Friday and noted the falaj was being used for ritual cleaning in preparation for prayers. "A lovely old man wearing a loincloth was sitting in the water, lathering his body with soap, his white beard and the white fringe around his bald pate encircling twinkling eyes and gap-toothed grin."

"When he was satisfied with his scrubbing, he lay down lengthwise in the falaj and allowed the water to run over him, head to toe, washing the soap away with the dirt and leaving him clean enough to pray."

### Qanats and Disease

Qanats were frequently used for domestic purposes, as well as irrigation. Because of this, they can transport disease vectors (Afkhami, 1997). A chemical analysis of water, conducted in 1924, from 6 qanats as they entered Tehran revealed water of potable quality in only 2 cases. In 3 other, water purity was questionable and in 1 case the water was definitely unfit for drinking. These results were especially shocking since the samples were taken from closed qanats before they were open to contamination. It has been hypothesized that qanats were a major contributor to the cholera epidemics of the 19<sup>th</sup> century.

Throughout Iran, even if the qanat water was uninfected before entering the cities, it had ample opportunity to become contaminated while traversing the urban areas in open ditches. With the lack of proper sewage and waste disposal throughout Iranian municipalities, the cholera bacterium easily made its way into drinking water.

### Passive Cooling Systems

Qanats can be used for cooling as well as water supply (Bahadori, p. 149). One technology operates in conjunction with a wind tower. The arid regions of Iran have fairly fixed seasonal and daily wind patterns. The wind tower harnesses the prevailing summer winds to cool and circulate it through a building. A typical wind tower resembles a chimney, with one end in the basement of the building and the other end rising from the roof. Wind tower technologies date back over 1000 years.

The passive cooling of a wind tower can be enhanced by connecting it to an underground stream or qanat. In the system shown in figure 4, a shaft (b) connects the qanat to the basement of the building to be cooled. Hot dry air enters the qanat through one of its vertical shafts (a) and is cooled as it flows along the water. Since the underground water is usually cold, the rate of cooling is quite high. The wind tower is placed so that wind flowing through the basement door of the tower passes over the top of the qanat tunnel. When the air flows from a large passage (the tunnel) through a smaller one (the door), its pressure decreases. The pressure of the air from the tower is still diminished when it passes over the top of the tunnel, so that cold moist air from the shaft is entrained by the flow of cooled air from the tower (c). The mixture of air from the qanat and air from the tower (d) circulates through the basement. A single qanat can serve several wind-tower systems.



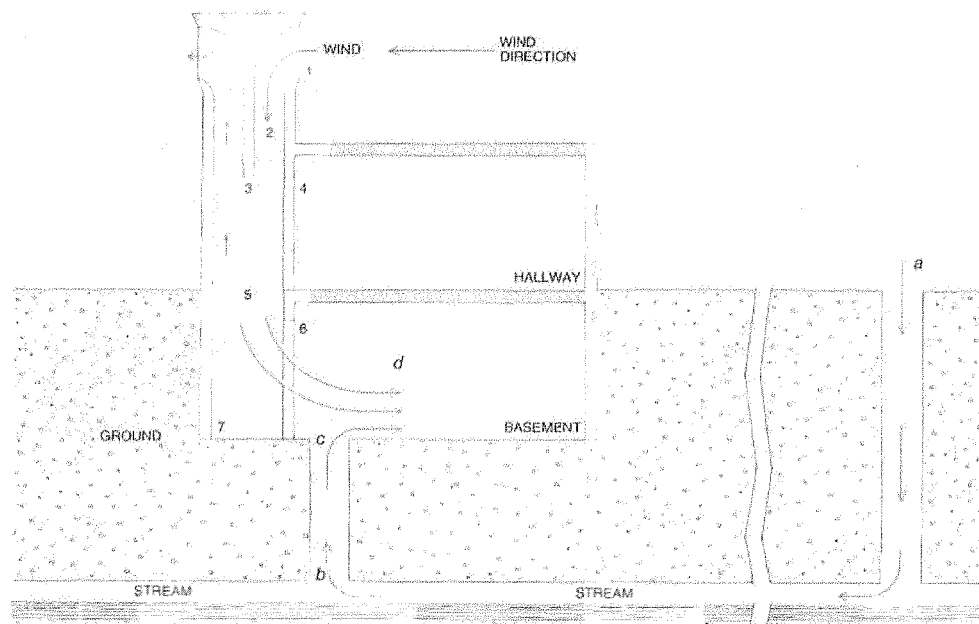


Figure 4. The air flow in a combination wind tower/qanat cooling system (from *Scientific American*).

## Conclusion

A qanat system has a profound influence on the lives of the water users. It allows those living in a desert environment adjacent to a mountain watershed to create a large oasis in an otherwise stark environment. The United Nations and other organizations are encouraging the revitalization of traditional water harvesting and supply technologies in arid areas because they feel it is important for sustainable water utilization.

## References

- Afkhami, A., 1997, "Disease and Water Supply: The Case of Cholera in 19<sup>th</sup> Century Iran," Proceedings of Conference: Transformations of Middle Eastern Natural Environments: Legacies and Lessons, Yale University, October.
- Bahadori, M. N., 1978, "Passive Cooling Systems in Iranian Architecture," *Scientific American*, February, pp.144-154.
- Beekman, C. S., P. S. Weigand, and J. J. Pint, 1999, "Old World Irrigation Technology in a New World Context: Qanats in Spanish Colonial Western Mexico," *Antiquity* 73(279): 440-446.
- English, P., 1997, "Qanats and Lifeworlds in Iranian Plateau Villages," Proceedings of the Conference: Transformation of Middle Eastern Natural Environment: Legacies and Lessons, Yale University, October.
- Lightfoot, D., 2003, "Traditional Wells as Phreatic Barometers: A View from Qanats and Tube Wells in Developing Arid Lands," Proceedings of the UCOWR Conference: Water Security in the 21<sup>st</sup> Century, Washington, DC, July.
- Pazwash, N. 1983. "Iran's Mode of Modernization: Greening the Desert, Deserting the Greenery," *Civil Engineering*, March. pp. 48-51.
- United Nations Environmental Programme, 1983. *Rain and Water Harvesting in Rural Area*. Tycooly International Publishing Limited, Dublin, pp 84-88.
- Wessels, K (2000), Renovating Qanats in a changing world, a case study in Syria, paper presented to the International Syposium on Qanats, May 2000, Yazd, Iran.
- Wulff, H.E., 1968, "The Qanats of Iran," *Scientific American*, April, p. 94-105. (<http://users.bart.nl/~leenders/txt/qanats.html>)