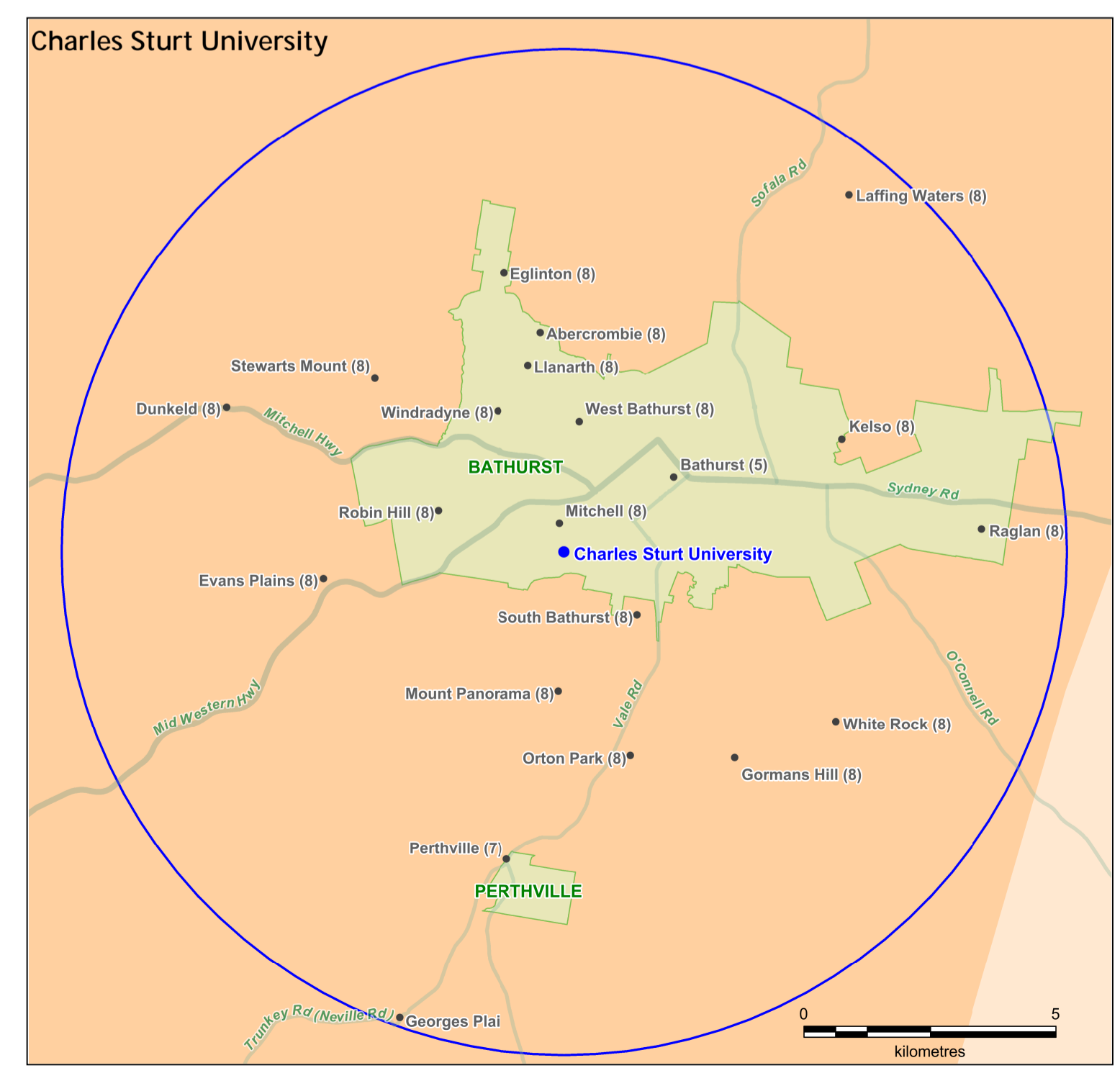
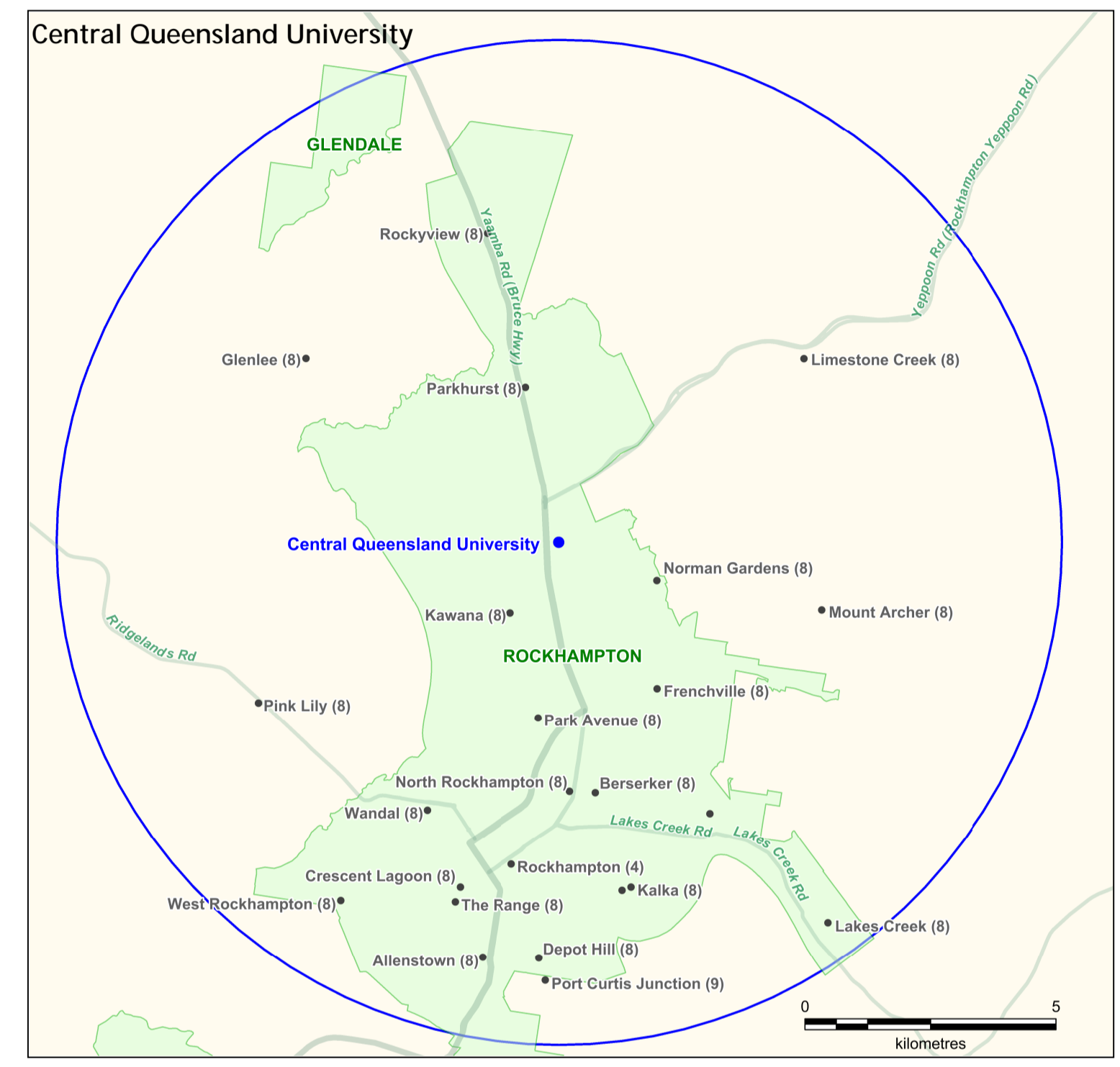
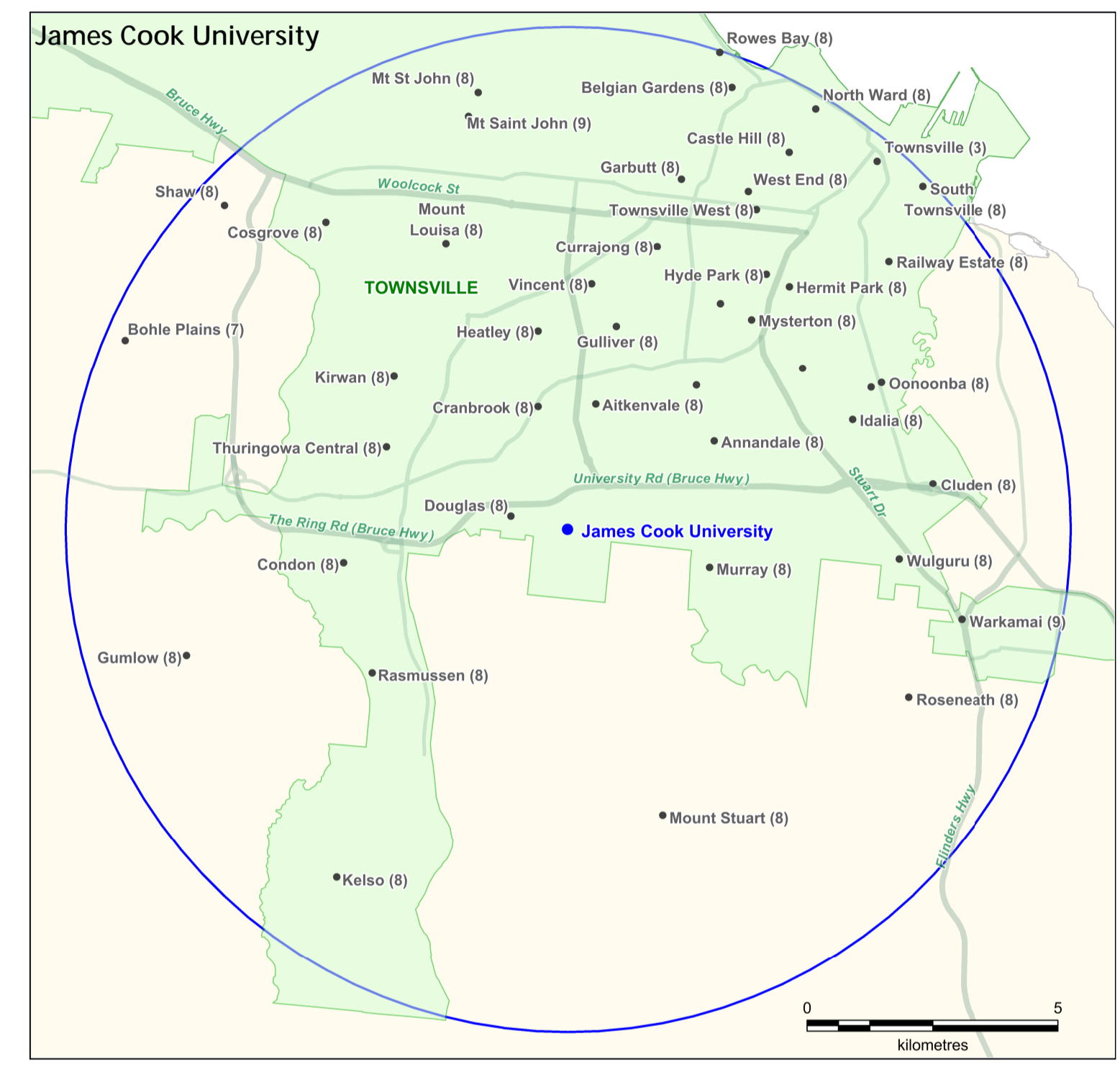
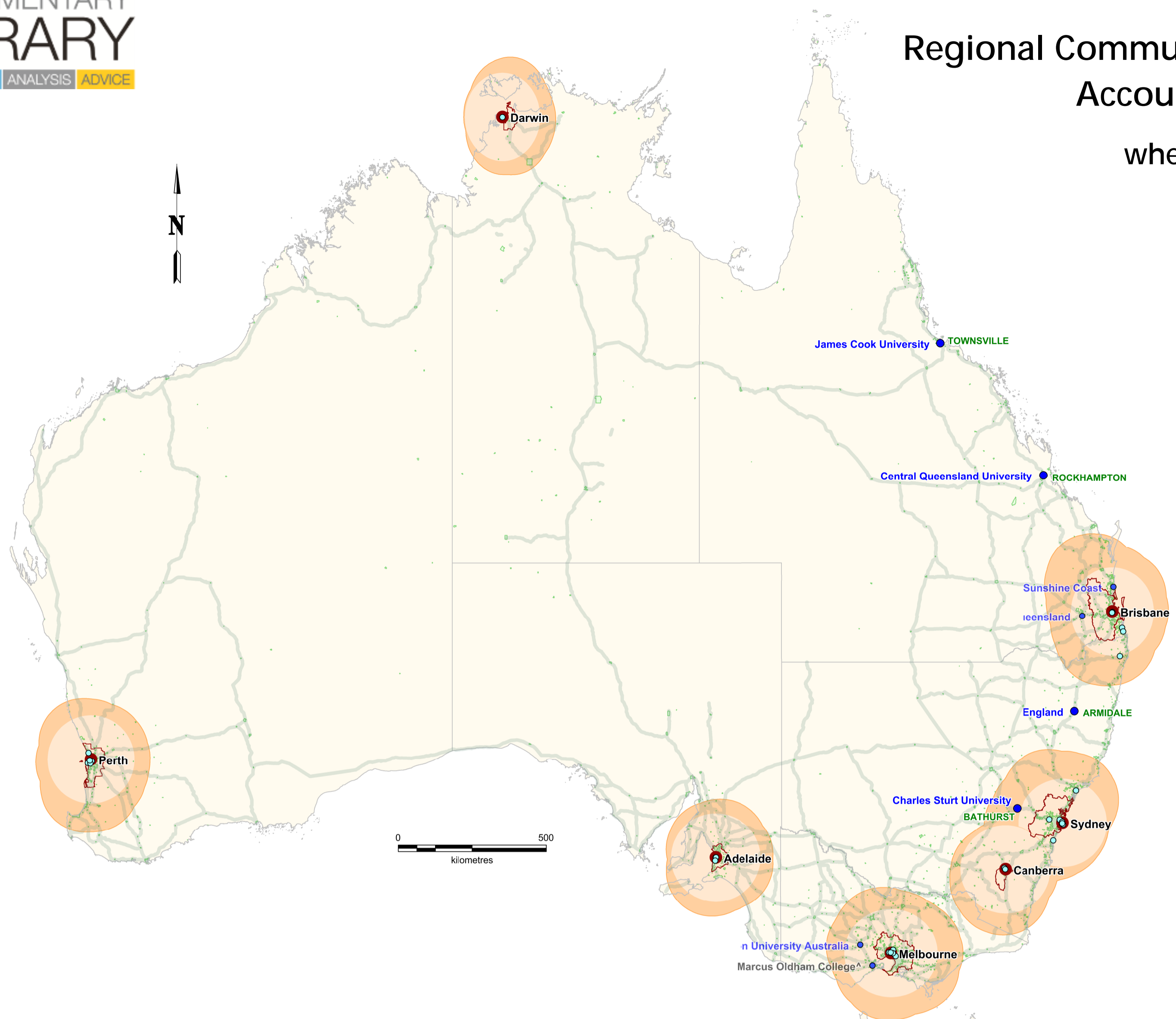


# Regional Communities eligible for consideration under the Public Governance, Performance and Accountability (Location of Corporate Commonwealth Entities) Order 2016

where eligibility criteria is a university recognised for research and teaching in the field of agricultural science\*



**LEGEND:**

- Capital City
- Locality (locality type by population):
  - Type 3 - 100,000 to 249,999
  - Type 4 - 50,000 to 99,999
  - Type 5 - 10,000 to 49,999
  - Type 6 - 5,000 to 9,999 OR <5,000 and centre of local govt.
  - Type 7 - 200 to 4,999
  - Type 8 - Suburb
- University offering agricultural courses - main campus (outside 150km capital city buffer)
- University offering agricultural courses (inside 150km capital city buffer)
- University: other (main campuses only)
- University 10km buffer
- Greater Capital City Statistical Area (GCCSA)
- Capital city 150km buffer (buffer set on point location of capital city)
- ABS GCCSA 150km buffer (buffer set on ABS Greater Capital City Statistical Area Buffer)
- ABS Urban Centres and Localities (UCL)

**Notes:**

- \* Regional communities eligible to be considered under the policy order to meet the following policy order requirements:
  - that a corporate Commonwealth entity with agricultural policy or regulatory responsibilities is to be located:
    - a) In a regional community; and
    - b) Within 10 kilometres by road of the main campus of a regional university that is recognised for research and teaching in the field of agricultural science.
- Regional communities means a community that is not within 150 kilometres by road of Canberra or a capital city of a State.
- ^ Marcus Oldham College is an agricultural college that is not listed on the Universities Australia website.

Buffer distances are 'strait line' distances, not 'by road' distances, therefore distances are indicative only.

Charles Sturt University falls outside the 'Capital city' buffer but falls within the 'Greater Capital City' buffer.

© Commonwealth of Australia  
Creative Commons  
With the exception of the Commonwealth Coat of Arms, and to the extent that copyright subsists in a third party, this publication, its logo and front page design are licensed under a Creative Commons Attribution-NonCommercial-NoDerivs 3.0 Australia licence. In essence, you are free to copy and communicate this work in its current form for all non-commercial purposes, as long as you attribute the work to the author and abide by the other licence terms. The work cannot be adapted or modified in any way. Content from this publication should be attributed in the following way: Author(s), Title of publication, Series Name and No., Publisher, Date. To the extent that copyright subsists in third party quotes it remains with the original owner and permission may be required to reuse the material. Inquiries regarding the licence and any use of the publication are welcome to webmanager@aph.gov.au.  
Except as required by law, the Commonwealth will not be liable for any loss, damage, expense or cost (including any incidental or consequential loss or damage) incurred by any person or organisation arising out of use of, or reliance on, this map. Material used 'as supplied'. Sources: Geoscience Australia; Australian Bureau of Statistics; Australian Electoral Commission; StreetPro © 2016 Pitney Bowes Software Pty Ltd. All Rights Reserved. Derivative material: Based on material supplied by: Geoscience Australia; Australian Bureau of Statistics; Australian Electoral Commission. RT88309 LS20170403